



THE GOVERNMENT OF
THE PROVINCE OF BRITISH COLUMBIA

417

APPROVED AND ORDERED - 5. FEB. 1976

Lieutenant-Governor

EXECUTIVE COUNCIL CHAMBERS, VICTORIA - 5. FEB. 1976

KRP

Pursuant to the LAND Act, and upon the recommendation of the undersigned, the Lieutenant-Governor, by and with the advice and consent of the Executive Council, orders that a Crown Grant of unsurveyed filled Crown foreshore more particularly shown in red on print attached be issued to Sarah I. Geddes at a purchase price of \$500.00 plus the Certificate of Purchase fee of \$30.00 and the statutory Crown Grant fee of \$50.00.

Minister of Environment

Presiding Member of the Executive Council

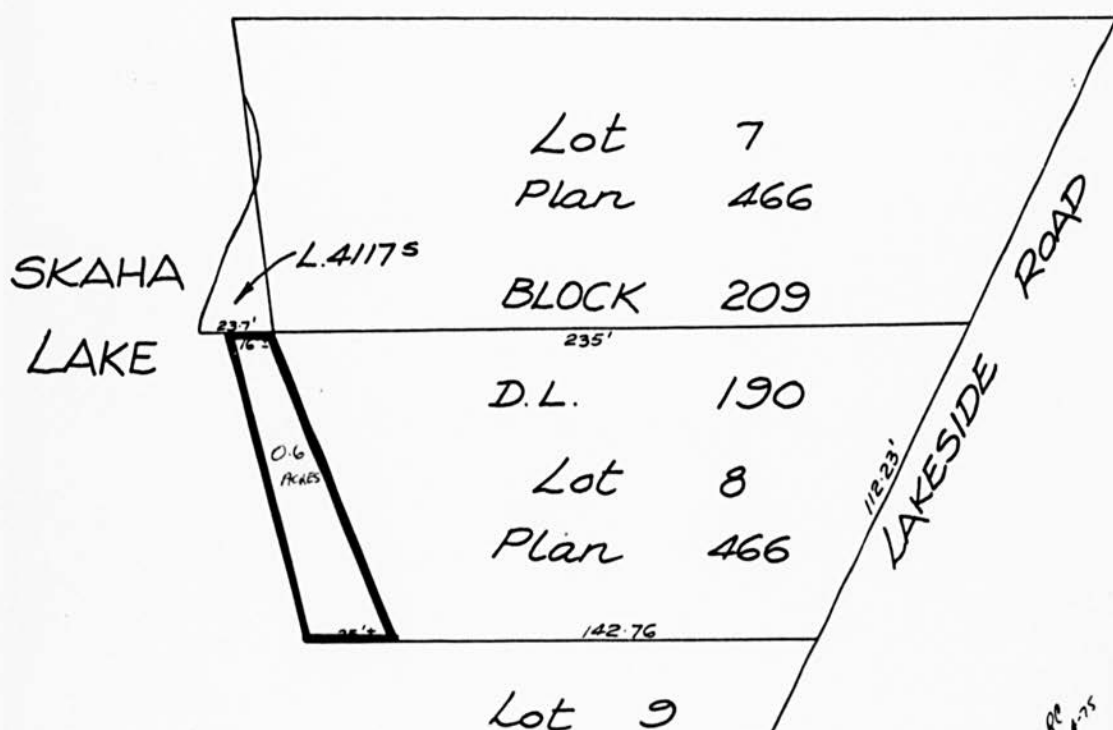
File: 0303834

Approved as
to form

Legal Officer

SIMILKAMEEN DIVISION OF YALE DISTRICT

SCALE : 1 INCH = 50 FEET



SURVEY PLAN OF LOT 3175
SUNBROOK DIVISION YORK DISTRICT

SCALE: 1 IN. = 50 FT.

OFFICIAL PLAN

LEGEND

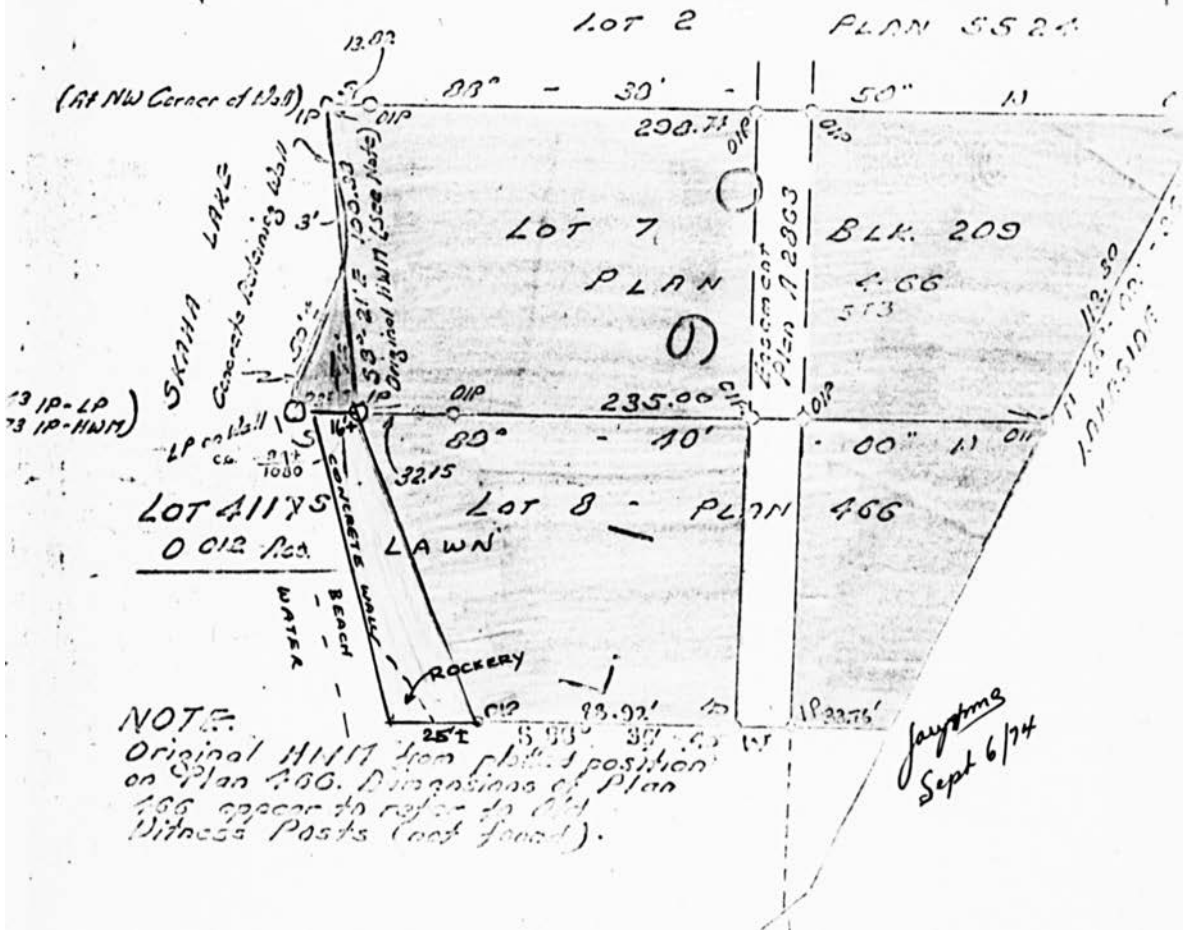
- OIP Denotes iron post found
- IP Denotes iron post set
- LP Denotes lead plug set

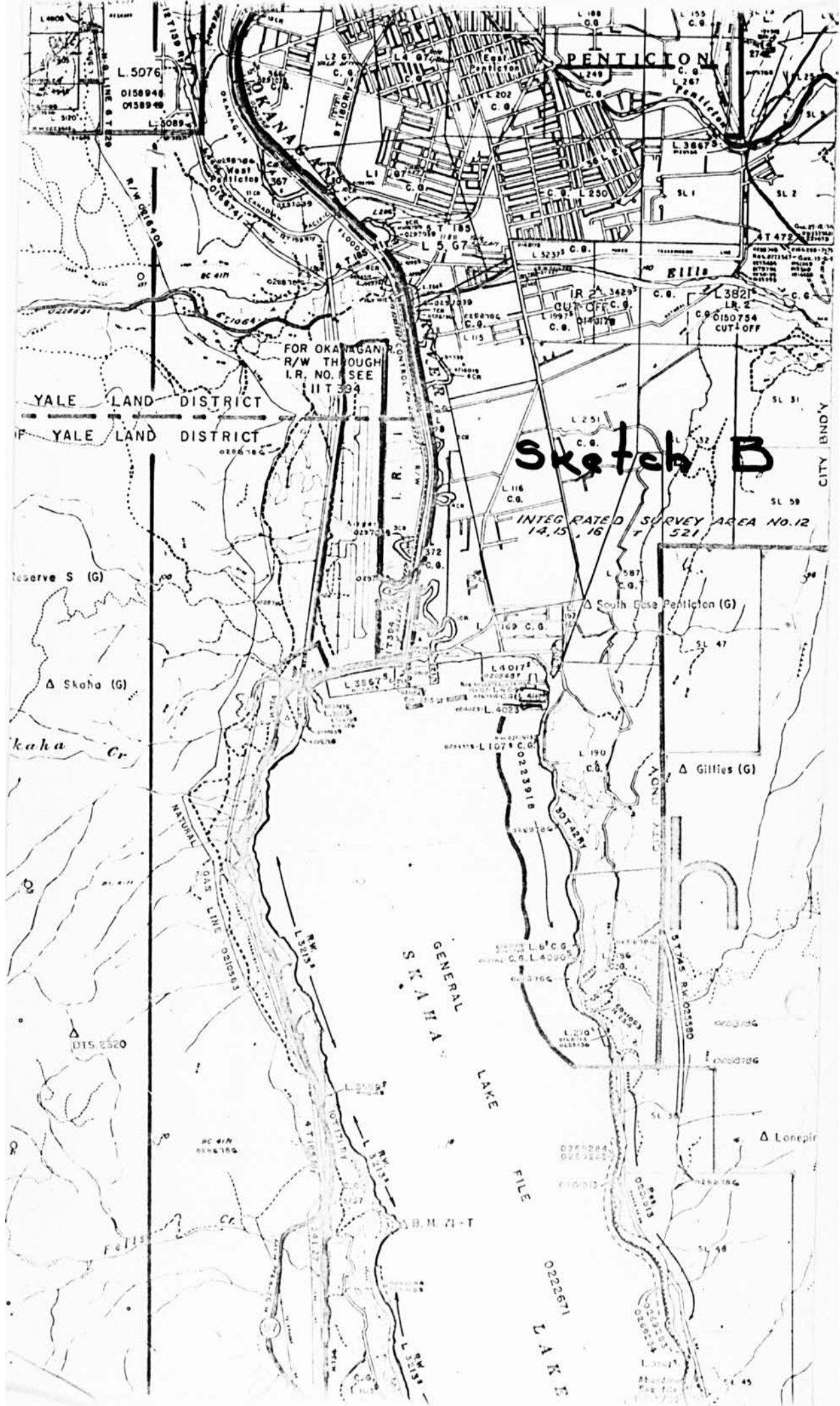
Bearings are Astronomic and derived from Plan A 2863

Sketch A.

LEGEND: - APPLICATION AREA

PRIVATE LAND





L 5076
0158946
0158948
L 3089

PENTICTON

FOR OKANAGAN
R/W THROUGH
I.R. NO. 1 SEE
IIT 394

YALE LAND DISTRICT

Sketch B

INTEGRATED SURVEY AREA No. 12
14, 15, 16
T 521

Reserve S (G)

Skaha (G)

Skaha Cr.

DTS 2520

GENERAL
LAKE

Gillies (G)

Lonepin

FILE

022671

L.A.K.E.