



THE GOVERNMENT OF
THE PROVINCE OF BRITISH COLUMBIA

1307


APR. 24 1976


APPROVED AND ORDERED

Administrator


EXECUTIVE COUNCIL CHAMBERS, VICTORIA APR. 23 1976


Pursuant to the Municipal Act, and upon the recommendation of the undersigned, the Administrator, by and with the advice and consent of the Executive Council, orders that


 WHEREAS pursuant to the provisions of the Municipal Act upon the recommendation of the Minister of Municipal Affairs and with the consent of the Regional Board, the Lieutenant-Governor in Council may, by supplementary Letters Patent, redefine the boundaries of any electoral area:

 AND WHEREAS a petition has been received requesting the boundaries of Electoral Area L be redefined to include a portion of Indian Reserve No. 1, formerly included within the boundaries of the City of Kamloops:

SUPPLEMENTARY LETTERS PATENT do issue redefining the boundaries of Electoral Area L to the Thompson-Nicola Regional District.


Minister of Municipal Affairs.


Presiding Member of the Executive Council.



W. T. ...
Administrator.

C A N A D A

PROVINCE OF BRITISH COLUMBIA

ELIZABETH the SECOND, by the Grace of God, of the United Kingdom, Canada,
and Her Other Realms and Territories,
Queen, Head of the Commonwealth, Defender
of the Faith.

To all to whom these presents shall come -

GREETING.

W. T. ...
Minister of
Municipal Affairs.

(WHEREAS the Regional District of
(
(Thompson-Nicola was incorporated
(
(by Letters Patent issued pursuant
(
(to the Municipal Act on the 28th
(
(day of November, 1967:

AND WHEREAS by section 766(8) of the Municipal Act it is provided upon the recommendation of the Minister of Municipal Affairs and with the consent of the Regional Board, the Lieutenant-Governor in Council may, by supplementary Letters Patent, redefine the boundaries of any electoral area:

AND WHEREAS a petition has been received requesting that the boundaries of Electoral Area L be redefined:

AND WHEREAS the provisions of said section 766 have been duly complied with:

NOW KNOW YE THAT by these presents We do order and proclaim that on, from, and after the date hereof, the Letters Patent of the Thompson-Nicola Regional District be amended by striking out in Appendix A the description of Electoral Area L and substituting therefor the following for Electoral Area L:

ELECTORAL AREA L

Commencing at the southwest corner of Section 31, Township 16, Range 17, west of the 6th meridian; thence easterly along the southerly boundary of said Section 31 to the westerly boundary of Lot 229, Kamloops Division of Yale Land District; thence northerly, easterly and southerly along the boundaries of Lot 229 to the southerly boundary of said Section 31; thence easterly along the southerly boundaries of Sections 31, 32, 33, 34, and 35 of said township to the northwest corner of Section 25; thence southerly along the westerly boundary of Section 25

to the southwest corner thereof; thence easterly along the southerly boundaries of Section 25 of said township and Sections 30, 29, 28, 27, and 26, Township 16, Range 16, to the northwest corner of Section 24 thereof; thence southerly along the westerly boundary of Section 24 to the southwest corner thereof; thence easterly along the southerly boundaries of Section 24 of said township and Sections 19, 20, 21, 22, 23 and 24, Township 16, in Ranges 15 and 14, to the southeast corner of Section 24, Township 16, Range 14; thence northerly along the easterly boundary of Section 24 to the southwest corner of Section 30, Township 16, Range 13; thence easterly along the southerly boundaries of Sections 30 and 29, of said township, to the westerly boundary of Lot 735; thence southerly, easterly, and northerly along the boundaries of Lot 735 to the southerly boundary of Section 29; thence easterly along the southerly boundaries of Sections 29 and 28 of said township to the southeast corner of Section 28; thence northerly along the easterly boundary of Section 28 to the southerly boundary of Lot 736; thence easterly and northerly along the boundaries of Lot 736 to the northeast corner thereof; thence due north to the southerly boundary of Section 34, Township 16, Range 13; thence easterly along the southerly boundaries of Sections 34 and 35 to the southeast corner of Section 35; thence northerly along the easterly boundary of Section 35 of said township to the southwest corner of Section 1, Township 17, Range 13; thence easterly along the southerly boundary of Section 1, of said township, to the southeast corner thereof; thence northerly along the westerly boundary of Township 17,

Range 12, to the southerly boundary of Lot 472, Kamloops Division of Yale Land District; thence westerly, northerly, and easterly along the boundaries of said Lot 472 to the westerly boundary of Township 17, Range 12; thence northerly along said boundary and that of Township 18, Range 12, to the northwest corner thereof; thence easterly and northerly along the southerly and easterly boundaries of Township 19, Range 12, and continuing northerly along the easterly boundary of Township 20, Range 12, to the northeast corner thereof; thence easterly along the southerly boundary of Township 21, Range 11, to the southwest corner of the east half of Section 4, of said township; thence northerly along the westerly boundaries of the east half of Sections 4, 9, and 16, to the southerly boundary of Lot 499; thence westerly, northerly and easterly along the boundaries of Lot 499 to the westerly boundary of the east half of Section 21, Township 21, Range 11; thence northerly along the westerly boundaries of the east half of Sections 21, 28 and 33 to the southerly boundary of Township 22, Range 11; thence westerly along said boundary to the southwest corner of the east half of Section 6 of said township; thence northerly along the westerly boundaries of the east half of Sections 6 and 7 to the northerly boundary of Section 7 of said Township 22; thence westerly along the northerly boundary of said Section 7 and the northerly boundaries of Sections 12, 11, and 10, Township 22, Range 12, to the easterly boundary of Indian Reserve 2 (Chum Creek); thence southerly and westerly along the boundaries of said Indian Reserve to the shoreline of Little Shuswap Lake; thence northeasterly, northwesterly

and southwesterly along the shore of said lake to the southwest corner of Indian Reserve 1 (Quaaout); thence northwesterly and northeasterly along the southwesterly and northwesterly boundaries of Indian Reserve 1 (Quaaout) to the westerly boundary of Township 22, Range 12, west of the 6th meridian; thence northerly and easterly along the boundaries of said Township 22 to the middle line of Adams River; thence northerly along said middle line and that of Adams Lake to the southerly boundary of Section 26, Township 23, Range 13; thence westerly along the southerly boundaries of Sections 26, 27, 28, 29, and 30 of said township to the easterly boundary of Township 23, Range 14; thence southerly and westerly along the boundaries of said township and continuing westerly along the southerly boundary of Township 23, Range 15, to the southwest corner thereof; thence northerly along the westerly boundaries of Sections 6, 7, and 18 of said township to the northwest corner of Section 18; thence due north to a point which lies due east of the northeast corner of Lot 4009; thence west to said corner; thence westerly along the northerly boundary of Lot 4009 to the northwest corner thereof; thence westerly, southerly, and westerly along the northerly, westerly and northerly boundaries of Lot 4010 to the most westerly northwest corner thereof; thence westerly along the northerly boundary of Lot 4015 to the northwest corner thereof; thence southerly along the westerly boundaries of Lots 4015 and 4014 to the southwest corner of said Lot 4014; thence westerly and southerly along the northerly and westerly boundaries of Lot 4016 to the southwest corner thereof; thence south to a point

due east of the northeast corner of Lot 2350; thence west to said corner; thence westerly and southerly along the northerly and westerly boundaries of Lot 2350 to the southwest corner thereof; thence westerly along the southerly boundaries of Lots 2150 and 2332 to the southwest corner of said Lot 2332; thence northwesterly in a straight line to the southeast corner of Lot 1398; thence westerly along the southerly boundary of said Lot 1398 to the southwest corner thereof; thence northwesterly in a straight line to the southeast corner of Lot 734; thence westerly along the southerly boundary of Lot 734 and continuing westerly along the westerly prolongation thereof to the point of intersection with the middle line of the North Thompson River; thence in a general southerly direction along said middle line to the point of intersection with the westerly prolongation of the northerly boundary of Section 11, Township 22, Range 17; thence easterly along said prolongation and continuing easterly along the northerly boundary of Section 11 to the northeast corner of Legal Subdivision 15 of said Section 11; thence southerly along the easterly boundaries of Legal Subdivisions 15 and 10 of Section 11 to the southeast corner of said Legal Subdivision 10; thence westerly along the southerly boundary of Legal Subdivision 10, Section 11, to the southwest corner thereof; thence southerly and westerly along the easterly and southerly boundaries of Legal Subdivision 6 of Section 11 to the southwest corner thereof; thence southerly along the easterly boundaries of Legal Subdivision 4 of Section 11 and Legal Subdivisions 13, 12, 5 and Fractional Legal Subdivision 4, Section 2, Township

22, Range 17, to the most easterly southeast corner of said Fractional Legal Subdivision 4 of Section 2; thence southwesterly along the southeasterly boundary of said Fractional Legal Subdivision 4 to the most southerly southeast corner thereof; thence westerly along the southerly boundary of Section 2, Township 22, Range 17, to the southwest corner thereof; thence southerly and westerly along the easterly and southerly boundaries of the northeast quarter of Section 34, Township 21, Range 17, to the southwest corner thereof; thence southerly along the easterly boundaries of the southwest quarter of Section 34, and the west half of Section 27, of Township 21, Range 17 to the southeast corner of the said west half of Section 27; thence westerly along the southerly boundary of Section 27 to the southwest corner thereof; thence southerly and westerly along the easterly and southerly boundaries of the northeast quarter of Section 21, Township 21, Range 17, to the southwest corner thereof; thence southerly along the easterly boundaries of the southwest quarter of Section 21 and the west half of Section 16, Township 21, Range 17, to the southeast corner of the said west half of Section 16; thence westerly along the southerly boundaries of Sections 16 and 17, Township 21, Range 17, to the southwest corner of that part of said Section 17 lying east of the North Thompson River; thence west to the point of intersection with the middle line of North Thompson River; thence in a general southerly direction along said middle line passing to the east of Lot 298, and continuing southerly along the southerly prolongation of said middle line to the point of intersection with the westerly prolongation of the middle line of South Thompson River; thence easterly along

said prolongation and continuing easterly along the middle line of South Thompson River, and passing to the south of Lot 4659 and to the north of Lots 32 and 4664, to a point which lies due south of the most southerly southwest corner of that part of Lot 282, shown outlined in red on Registered Plan 22357 on file in the Land Registry Office, Kamloops; thence north to said corner; thence northerly, northwesterly, northerly, easterly, southerly and southeasterly along the boundaries of that part of Lot 282, shown outlined in red on Plan 22357 and crossing all intervening highways to the most southerly southeast corner thereof; thence south to the point of intersection with the aforesaid middle line of South Thompson River; thence in a generally easterly direction along said middle line to a point which lies due north of the northeast corner of Lot 263; thence south to said northeast corner; thence southerly along the easterly boundary of Lot 263 to the southeast corner thereof; thence westerly along the southerly boundaries of Lots 263 and 264 to the most easterly northeast corner of Fractional Section 31, Township 19, Range 15; thence southerly and westerly along the easterly and southerly boundaries of said Fractional Section 31 to the southwest corner thereof; thence southerly along the easterly boundary of Section 25, Township 19, Range 16, to the point of intersection with the northerly boundary of the remainder of Lot A, Section 25, Township 19, Range 16, Registered Plan 19471; thence easterly, southerly, and westerly along the northerly, easterly, and southerly boundaries of said remainder of Lot A, Plan 19471 to the northeast corner of Section 24, Township 19, Range 16;

thence southerly along the easterly boundary of said Section 24 to the southeast corner thereof; thence westerly along the southerly boundaries of Sections 24, 23, 22, 21, 20, and 19 of Township 19, Range 16, and Sections 24, 23, 22, 21 and 20, Township 19, Range 17, to the point of intersection with the northeasterly boundary of Lot 6 of Sections 17 and 20, Township 19, Range 17, Registered Plan 2673; thence southeasterly, southwesterly, and northwesterly along the northeasterly, southeasterly, and southwesterly boundaries of said Lot 6 to the most westerly corner thereof; thence northwesterly and southeasterly along the northeasterly and southwesterly boundaries of Lot 5, Sections 17 and 20, Plan 2673, to the southwest corner thereof; thence westerly in a straight line to the southeast corner of Lot 1 of Sections 17 and 20, Plan 2673; thence westerly and northerly along the southerly and westerly boundaries of said Lot 1 to the southeast corner of Section 19, Township 19, Range 17; thence westerly along the southerly boundary of Section 19, Township 19, Range 17, to the southwest corner thereof; thence southerly and easterly along the westerly and southerly boundaries of Township 19, Range 17, to the northwest corner of Township 18, Range 17; thence southerly along the westerly boundaries of Townships 18, 17, and 16, all of Range 17, to the aforesaid southwest corner of Section 31, Township 16, Range 17, being the point of commencement, save and except thereout any lands,

foreshore, or land covered by water, lying within the corporate limits of any city, district, town, or village municipality, or any lands, foreshore, or land covered by water that may hereafter be incorporated therein.

AND THAT the Letters Patent of the Thompson-Nicola Regional District be deemed to be further amended accordingly.

IN TESTIMONY WHEREOF, We have caused these Our Letters to be made Patent and the Great Seal of Our said Province to be hereunto affixed.

WITNESS, the Honourable John L. Farris, Administrator of Our said Province of British Columbia, in Our City of Victoria, in Our said Province, this *24th* day of *April* in the year of Our Lord one thousand nine hundred and seventy-six and in the twenty-fifth year of Our Reign.

By Command.


Provincial Secretary.

