



THE GOVERNMENT OF
THE PROVINCE OF BRITISH COLUMBIA

1363

APPROVED AND ORDERED APR. 29 1976

W. T. Sam

Administrator

EXECUTIVE COUNCIL CHAMBERS, VICTORIA APR. 29 1976

Pursuant to the **PLANS CANCELLATION** Act, and upon the recommendation of the undersigned, the Administrator, by and with the advice and consent of the Executive Council, orders that the portion of Nelson Land Registry Office Plan 892 described in the attached schedule be cancelled, and re-designated as indicated therein.

WTR

J. A. Wilson

Minister of Environment

Charles Tompkins
Presiding Member of the Executive Council

File No. 0128440

Approved as
to form

[Signature]

Legal Officer

Schedule

- 1) Lots 10 to 18 inclusive of Block 2, Lots 5 to 18 inclusive of Block 3, Lots 1 to 20 inclusive of Block 4 and Lots 1 to 32 inclusive of Block 5 of Lot 5704, Kootenay District, Plan 892.

Together with firstly: that part of 3rd street, dedicated on said Plan 892, lying north of a straight line from the northeast corner of Lot 2, Block 4 to the southwest corner of Lot 7, Block 5.

Secondly: that part of 2nd Street, dedicated on said Plan 892, lying to the east of a straight line from the northeast corner of Lot 4, Block 3 to the southeast corner of Lot 6, Block 5.

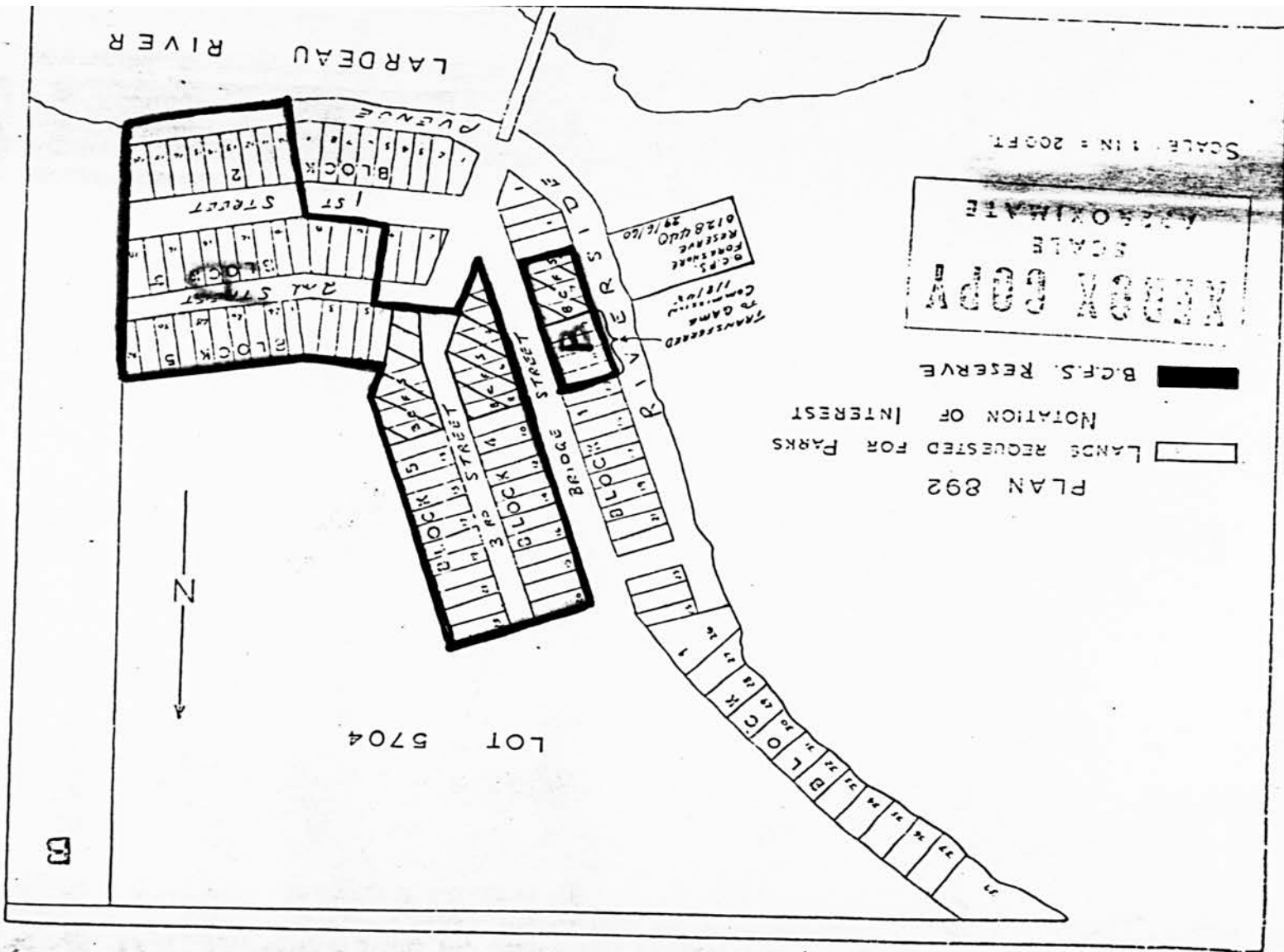
Thirdly: that part of 1st Street, dedicated on said Plan 892, lying east of a straight line from the northwest corner of Lot 10, Block 2 to the southwest corner of Lot 9, Block 3.

Fourthly: that part of Riverside Avenue, dedicated on said Plan 892, lying east of the southerly production of the westerly boundary of Lot 10, Block 2.

The above area to be hereafter known and described as Lot "A" of Lot 5704, Kootenay District, Plan 892.

- 2) Lots 5 to 12 inclusive of Block 1 of Lot 5704, Kootenay District, Plan 892.

The above area to be hereafter known and described as Lot "B" of Lot 5704, Kootenay District, Plan 892.



PRINT '94

B

LOT 5704



PLAN 892

LANDS REQUESTED FOR PARKS
NOTATION OF INTEREST

B.C.F.S. RESERVE

XEROX COPY

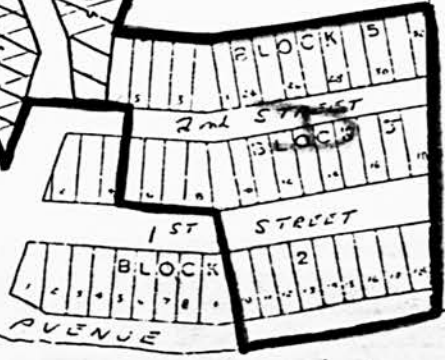
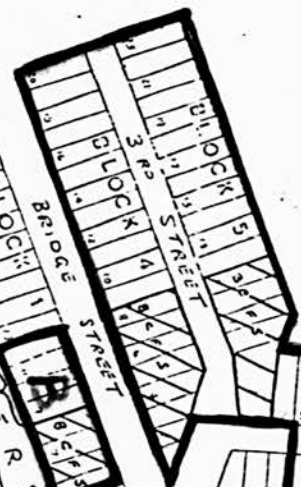
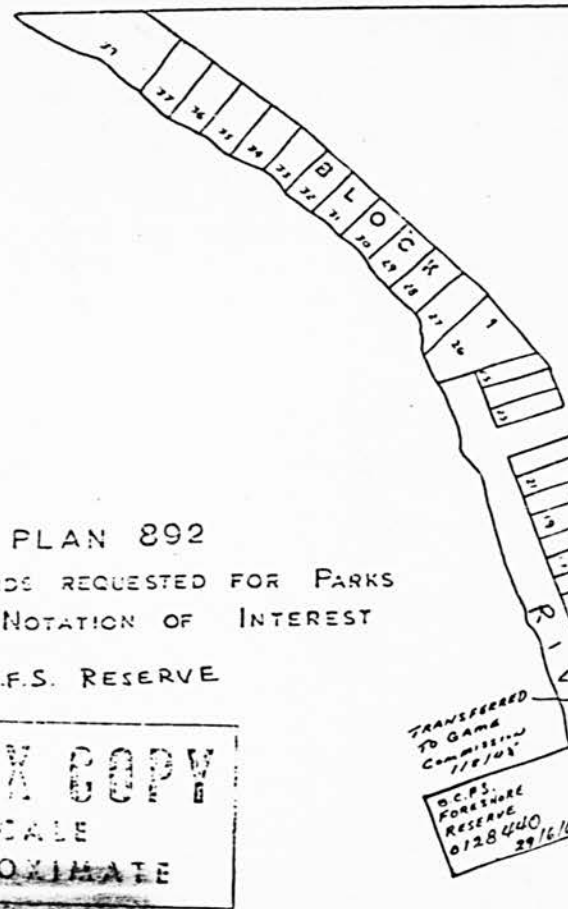
SCALE

APPROXIMATE

SCALE: 1 IN = 200 FT.

TRANSFERRED
TO GAME
COMMISSION
1/2/103

B.C.F.S.
FORESHORE
RESERVE
0128440
29/6/60



LARDEAU RIVER

PRINT "A"