



3656

APPROVED AND ORDERED 16 DEC 1976

W.S. Quinn

Lieutenant-Governor

EXECUTIVE COUNCIL CHAMBERS, VICTORIA 16 DEC 1976

Cancelled 1376/86

Pursuant to the LAND Act, and upon the recommendation of the undersigned, the Lieutenant-Governor, by and with the advice and consent of the Executive Council, orders that

LRR

WHEREAS pursuant to Order-in-Council No. 491[✓] approved April 28, 1936, Lot 1000, Sayward District, comprising certain foreshore and land covered by water situated at Gorge Harbour, Cortes Island, containing 0.41 acres was reserved for the Department of Public Works, Canada for a floating landing;

WHEREAS an application has been submitted by the Department of Public Works, Canada for the reservation of an adjoining area of foreshore as an addition to the existing floating landing;

WHEREAS in accordance with a plan amendment, the area of Lot 1000, Sayward District has been amended from 0.41 acres to 0.69 acres;

WHEREAS the foreshore and land covered by water are not lawfully held by purchase, lease, Crown Grant or under Timber Licence;

Amended Lot 1000, Sayward District, containing 0.69 acres be reserved and set apart for the Department of Public Works, Canada for the extension to the existing floating landing, for so long as required for such purpose subject, however, to the right of Her Majesty the Queen in right of the Province of British Columbia, at Her discretion, to the free and uninterrupted use of the premises and structures thereon at all times.

AND TO FURTHER ORDER that Order-in-Council No. 491 approved April 28, 1936 be rescinded.

Stu Wilson

Minister of the Environment

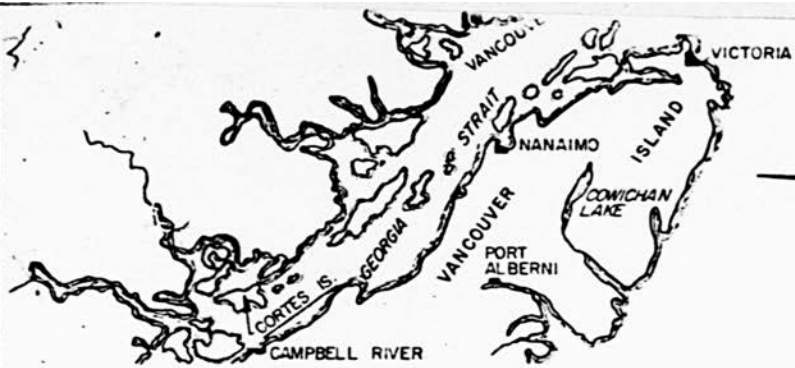
W.R. Bennett

Presiding Member of the Executive Council

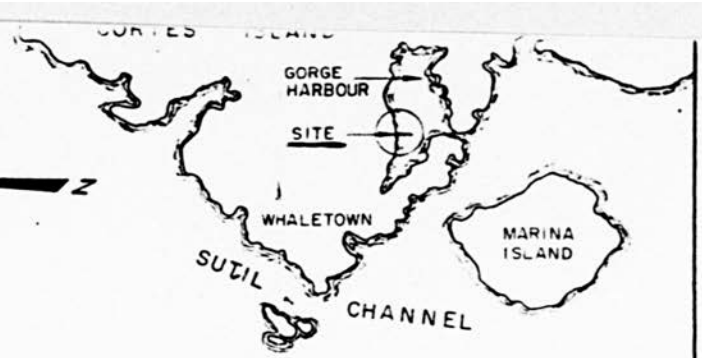
File: 0124351

Approved as to form

[Signature]
Legal Officer

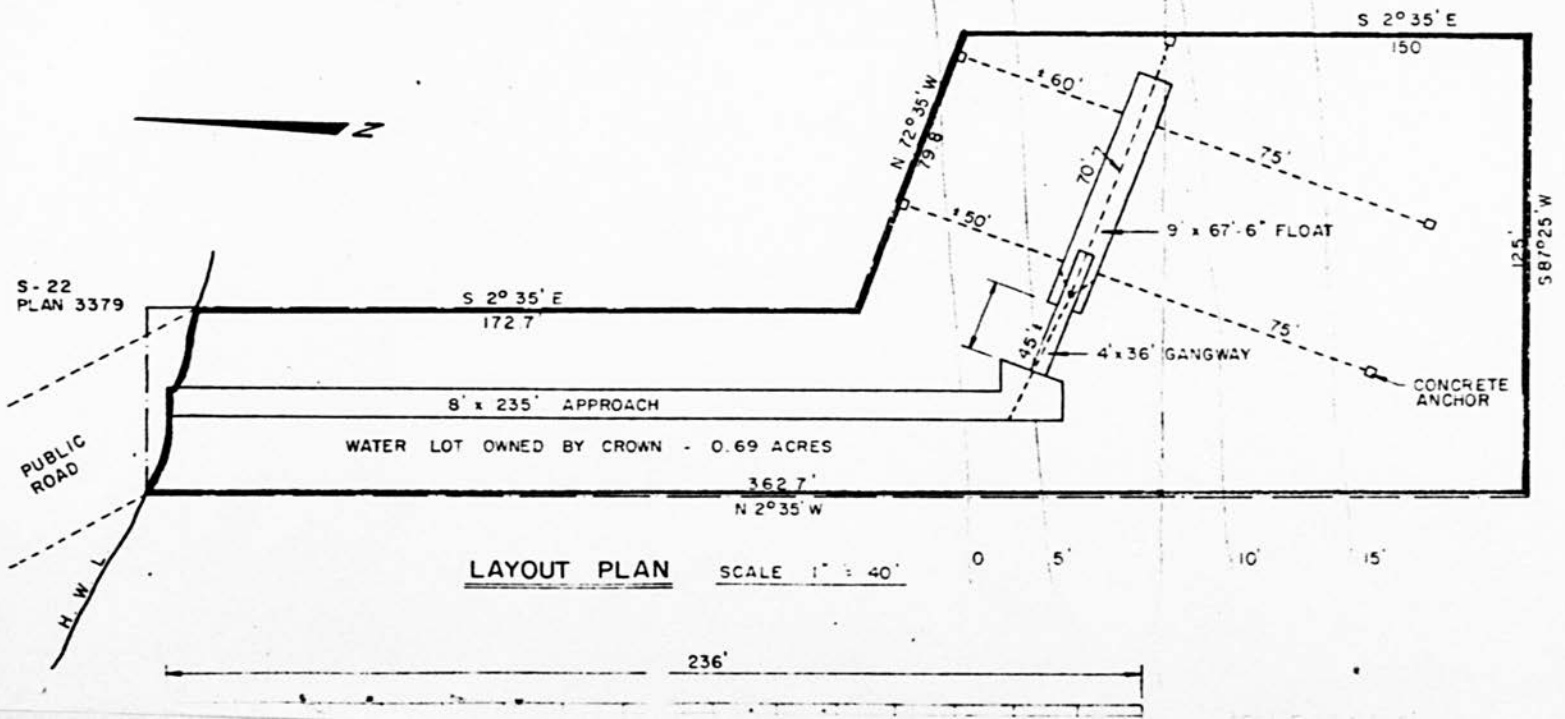


SCALE: 1" = 39 mi.



SCALE 1" = 2.3 mi.

LOCATION CHARTS



LAYOUT PLAN

SCALE 1" = 40'

SCALE 1/8" = 1'